
HIGHWAY 69 FOUR-LANING
FROM HIGHWAY 64 TO ESTAIRE
(from 4.5 km North of Highway 64 to 8.7 km North of Highway 637, 21.5 km)

GWP 5379-02-00
September 2004

Northeastern Region
Planning & Environmental Section
Ministry of Transportation Ontario

Route Planning and Environmental
Assessment Report
Volume 1 – Main Report

ROUTE PLANNING AND ENVIRONMENTAL ASSESSMENT
HIGHWAY 69 FOUR-LANING
from Highway 64 to Estaire
(from 4.5 km North of Highway 64 to 8.7 km North of Highway 637, 21.5 km)

GWP 5379-02-00

September 2004

Prepared By:



David McCann
Project Manager
Stantec Consulting Ltd.




Karin Wall, MCIP
Environmental Planner
Stantec Consulting Ltd.




Gregg Cooke, P.Eng.
Highway Design Engineer
Stantec Consulting Ltd.


Endorsed By:



Mike Pearsall, P.Eng.
Area Engineer
Ministry of Transportation




Robert Bird
Environmental Planner
Ministry of Transportation




Bonnie Murphy, P.Eng.
Senior Project Engineer
Ministry of Transportation

Accepted By:



Marlo Johnson
Head, Planning and Environmental
Ministry of Transportation



Michael Trickey, P.Eng.
Manager, Engineering
Ministry of Transportation

Table of Contents

	Page		Page
EXECUTIVE SUMMARY		2.0 TRANSPORTATION NEEDS ASSESSMENT	9
1.0 INTRODUCTION	1	2.1 PLANNING OPPORTUNITIES AND STUDY OBJECTIVES	9
1.1 GENERAL DESCRIPTION OF UNDERTAKING	1	2.1.1 Project Initiation Stage	9
1.2 PURPOSE OF UNDERTAKING	1	2.1.2 Need and Justification	9
1.2.1 Problems and Opportunities	1	2.1.3 Traffic Conditions Update (2003)	9
1.2.1.1 Travel Capacity	1	2.2 ALTERNATIVE TRANSPORTATION OPTIONS ("ALTERNATIVES TO")	9
1.2.1.2 Traffic Operations	2	2.3 SCREENING AND EVALUATION OF TRANSPORTATION OPTIONS	10
1.2.1.3 Regional Accessibility	2	2.3.1 Community Liaison Team	10
1.2.2 Timing of Improvements	2	2.3.2 Screening and Evaluation	11
1.3 PROJECT HISTORY	2	2.4 ENVIRONMENTAL ASSESSMENT PROPOSAL (STUDY DESIGN REPORT)	15
1.3.1 Previous Studies within the Study Area	2	2.5 PUBLIC CONSULTATION METHODS	15
1.3.2 Previous Studies Outside the Study Area	3	2.5.1 Public Information Centre – April 1995	15
1.3.2.1 Studies South of the Study Area	3	2.5.2 External Agency Input	16
1.3.2.2 Studies North of the Study Area	3	2.5.3 Municipal Input	16
1.4 ENVIRONMENTAL ASSESSMENT APPROVAL REGULATIONS	3	3.0 EXISTING ENVIRONMENT	17
1.4.1 Ontario Environmental Assessment Act	3	3.1 NATURAL ENVIRONMENT	17
1.4.2 Environmental Assessment Status	3	3.1.1 Ecological Planning	17
1.4.3 Information on the Environmental Assessment Process	4	3.1.2 Topography	18
1.4.4 Other Approval Requirements	4	3.1.3 Geology and Groundwater	18
1.5 STUDY APPROACH	4	3.1.4 Fisheries Resources	18
1.6 STUDY PROCESS	4	3.1.5 Terrestrial Ecosystem	19
1.7 CONSULTATION PROGRAM	6	3.1.5.1 Vegetation	20
1.7.1 Formal Points of Notification	6	3.1.5.2 Wildlife	20
1.7.2 Government Ministry/Agency Liaison	6	3.1.5.3 Wetlands	21
1.7.3 First Nation Contact	7	3.2 SOCIO/ECONOMIC ENVIRONMENT	22
1.7.4 Ongoing Public Contact	7	3.2.1 Land Use	22
1.7.5 Future Consultation	7	3.2.2 Community Structure – Residential	22
1.8 ECOLOGICAL AND WATERSHED MANAGEMENT PLANNING	7	3.2.3 Businesses	22
1.9 PROPOSED PHASING	8	3.2.4 Forest Management	22
1.10 PROJECT TEAM	8	3.2.5 Recreational	35
		3.2.6 Institutional	35
		3.2.7 Agriculture	35

TABLE OF CONTENTS		PAGE		PAGE	
3.2.8	Industry	35	4.2.2.2	Community Liaison Team Input (1994-1995)	54
3.2.9	Future Land Use	35	4.2.2.3	Public Information Centre – September 1995	55
3.2.10	Noise	35	4.3	PROJECT TEMPORARY SUSPENSION (1995) AND RECOMMENCEMENT (2003)	55
3.2.11	Vistas and Aesthetics	35	4.3.1	Temporary Suspension (1995)	55
3.2.12	Waste Disposal	35	4.3.2	Route Planning Study Recommencement (2003)	55
3.3	CULTURAL ENVIRONMENT	36	4.4	CORRIDOR ALTERNATIVES CARRIED FORWARD FOR EVALUATION (2003-2004)	55
3.3.1	Archaeology	36	4.4.1	Corridor Alternatives	55
3.3.2	Built Cultural Heritage	36	4.4.2	Evaluation Criteria	59
3.4	TRANSPORTATION	36	4.4.3	Evaluation Process	59
3.4.1	Existing Roads	36	4.5	PREFERRED CORRIDOR	60
3.4.2	Railways	36	4.6	EXTERNAL AGENCY AND PUBLIC INPUT ON PREFERRED CORRIDOR (2003-2004)	63
3.4.3	Highway 69	36	4.6.1	Public Information Centre – October 2003	63
3.4.3.1	Horizontal Alignment	37	4.6.1.1	Input Received/Responses Provided	63
3.4.3.2	Vertical Alignment	37	4.6.1.2	External Agency Input	65
3.4.3.3	Cross-Section	38	4.6.1.3	Municipal Input	65
3.4.3.4	Intersections	39	4.6.1.4	First Nation	65
3.4.3.5	Entrances	39	4.6.1.5	Next Step	65
3.4.3.6	Right-of-Way	39	5.0	ROUTE ALTERNATIVES	67
3.4.3.7	Structures	39	5.1	RATIONALE AND DESCRIPTION OF ROUTE ALTERNATIVES	67
3.4.3.8	Utilities	40	5.2	EVALUATION OF ROUTE ALTERNATIVES	68
3.4.3.9	Traffic Operations and Collision Analysis	40	5.2.1	Route Alternatives	68
4.0	CORRIDOR ALTERNATIVES	43	5.2.2	Evaluation Criteria	68
4.1	RATIONALE AND DESCRIPTION OF CORRIDOR ALTERNATIVES	43	5.2.3	Evaluation Process	77
4.2	EVALUATION OF CORRIDOR ALTERNATIVES (1994 TO 1995)	43	5.2.3.1	Route Alternatives	77
4.2.1	Screening of Corridor Alternatives	43	5.2.3.2	Interchange Alternatives and Evaluation	77
4.2.1.1	Study Area Characterization	43	5.3	PREFERRED ROUTE	87
4.2.1.2	Public Consultation	43	5.4	EXTERNAL AGENCY AND PUBLIC INPUT ON PREFERRED ROUTE	88
4.2.1.3	Corridor Selection Criteria	45	5.4.1	Public Information Centre – March 2004	88
4.2.1.4	Assessing Environmental Impacts	45	5.4.1.1	Input Received/Responses Provided	88
4.2.1.5	Defining Potential Impacts	45	5.4.1.2	External Agency Input	90
4.2.2	Input on Corridors Alternatives (from 1994 to 1995)	54			
4.2.2.1	External Agency Input	54			

TABLE OF CONTENTS		PAGE		PAGE	
5.4.1.3	Municipal Input	90	6.1.10.2	Culvert Sizes	118
5.4.1.4	First Nation	90	6.1.11	Geotechnical and Foundations	118
5.4.1.5	Next Step	90	6.1.11.1	Alternative Route Assessment	118
6.0	RECOMMENDED PLAN	91	6.1.11.2	Preliminary Foundation Investigation and Design Swamp Crossings, Deep Cuts and High Fills	118
6.1	MAJOR FEATURES OF THE RECOMMENDED PLAN	91	6.1.11.3	Preliminary Foundation Investigations	119
6.1.1	Horizontal Alignment	91	6.1.11.4	Future Geotechnical and Foundation Work	123
6.1.2	Vertical Alignment	99	6.1.12	Roadside Safety	124
6.1.3	Cross-Section	99	6.1.12.1	Clear Zone	124
6.1.4	Interchanges	103	6.1.12.2	Rock Cuts	124
6.1.4.1	Crooked Lake Road Interchange	104	6.1.12.3	Guide Rail	124
6.1.4.2	Highway 637 Interchange	104	6.1.13	Road Closings and Transfers	124
6.1.5	Structures	105	6.1.13.1	Road Closings	124
6.1.5.1	Major Structures	105	6.1.13.2	Road Transfers	124
6.1.5.2	Snowmobile and Wildlife Structures	106	6.1.14	Surveying and Plan Preparation	125
6.1.6	Service Roads, Side Roads, Local Access Roads, Entrances, Median Crossovers and Truck Inspection Facilities	107	6.1.14.1	Base Information	125
6.1.6.1	Service Roads	107	6.1.14.2	Plans and Profiles for the Recommended Plan	125
6.1.6.2	Side Road Realignments and Extensions	107	6.1.14.3	Horizontal and Vertical Control	125
6.1.6.3	Local Access Roads	107	6.1.14.4	Alignment	125
6.1.6.4	Entrances	108	6.1.14.5	Detail	125
6.1.6.5	Median Crossovers	108	6.1.15	Miscellaneous	125
6.1.6.6	Truck Inspection Facilities	108	6.1.15.1	Illumination	125
6.1.7	Property	109	6.1.15.2	Traffic Signals	125
6.1.8	Construction Staging and Traffic Management Plan	109	6.1.15.3	Signing and Pavement Markings	125
6.1.8.1	Phase 1: from 3.9 km south of Highway 637 to 0.1 km south of Highway 637, 3.8 km	109	6.1.15.4	Permanent Traffic Counter Loops	125
6.1.8.2	Phase 2: from 0.1 km south of Highway 637 to 9.3 km north of Highway 637, 9.4 km	109	6.1.16	Preliminary Cost Estimate	126
6.1.8.3	Phase 3: from 4.5 km north of Highway 64 to 3.9 km south of Highway 637, 8.8 km	110	6.1.17	Balance of Construction Materials	126
6.1.9	Utilities	113	6.1.18	Design Criteria	126
6.1.10	Drainage and Hydrology	113	6.2	ENVIRONMENTAL IMPACTS AND MITIGATION	135
6.1.10.1	Hydrologic and Hydraulic Analysis	113	6.2.1	Natural Environment	135
			6.2.1.1	Ecology and Watershed	135
			6.2.1.2	Topography	135
			6.2.1.3	Surficial Soils and Groundwater	135

TABLE OF CONTENTS		PAGE		PAGE	
6.2.1.4	Fisheries and Aquatic Habitat	136	7.0	FUTURE CONSULTATION AND SUMMARY OF IDENTIFIED CONCERNS, MITIGATING MEASURES AND FUTURE COMMITMENTS	151
6.2.1.5	Vegetation and Wetlands	139	7.1	FUTURE CONSULTATION	151
6.2.1.6	Wildlife Corridors	142	7.2	SUMMARY OF IDENTIFIED CONCERNS, MITIGATING MEASURES AND FUTURE COMMITMENTS	151
6.2.1.7	Greenways and Open Space Linkages	144	7.2.1	Future Fisheries Work	151
6.2.1.8	Surface Water	144	7.2.2	Future Terrestrial Work	152
6.2.1.9	Salt Spray, Runoff and Dust	144	7.2.3	Summary of Concerns and Environmental Commitments	152
6.2.1.10	Erosion and Sediment Control	145	8.0	MONITORING	157
6.2.1.11	Aggregates	145	Exhibits:		
6.2.1.12	Management of Excess Materials	145	Exhibit 1:	Recommended Plan	vii
6.2.1.13	Potential Contamination	145	Exhibit 2:	Provincial Setting	1
6.2.1.14	Air Quality	145	Exhibit 3:	Study Area Location	2
6.2.2	Social/Economic Environment	146	Exhibit 4:	Environmental Study Process	5
6.2.2.1	Land Use	146	Exhibit 5:	Highway 69 at Rock Bay	17
6.2.2.2	Community Structure – Residential	146	Exhibit 6:	Existing Conditions	23
6.2.2.3	Businesses	146	Exhibit 7:	Terrestrial Constraints	29
6.2.2.4	Forest Management Activities	146	Exhibit 8:	Corridor Alternatives	57
6.2.2.5	Recreation	146	Exhibit 9:	Preferred Corridor	61
6.2.2.6	Institutional	147	Exhibit 10:	Route Alternatives	71
6.2.2.7	Agriculture	147	Exhibit 11:	Alternative Interchange Configurations for Crooked Lake Road	81
6.2.2.8	Future Land Use	147	Exhibit 12:	Alternative Interchange Configurations for Highway 637	85
6.2.2.9	Noise	147	Exhibit 13:	Recommended Plan	93
6.2.2.10	Vistas and Aesthetics	148	Exhibit 14:	Typical Cross Sections – Highway 69	101
6.2.2.11	Landscape	148	Exhibit 15:	Suggested Contract Limits	111
6.2.2.12	Side Roads and Entrances	148	Exhibit 16:	Drainage Area Plan	115
6.2.2.13	Traffic Interruptions and Delay During Construction	148			
6.2.2.14	Construction Dust and Noise	148			
6.2.3	Cultural Environment	148			
6.2.3.1	Archaeology	148			
6.2.3.2	Built Cultural Heritage	149			
6.3	EXTERNAL AGENCY AND PUBLIC INPUT ON RECOMMENDED PLAN	149			
6.3.1	Public Information Centre – June 2004	149			
6.3.1.1	Input Received/Responses Provided	150			
6.3.1.2	Municipal Input	150			

TABLE OF CONTENTS

PAGE

PAGE

Figures:

Fig 3-1: Alternatives To The Undertaking – Project Team Screening	13
Fig 3-2: Alternatives To The Undertaking – Community Liaison Team Screening	14
Fig 5-1: Alternative Corridors (Planning Phase)	44
Fig 5-6: Evaluation Methodology	51
Fig 5-7: Evaluation Of Corridor Alternatives	52
Fig 5-8: Preferred Corridors For Further Study	53

Tables:

Table 1: Summary of Projected Traffic Volumes on Highway 69	iv
Table 2: Summary of Major Structures	xiii
Table 3: Summary of Road Closings	xiv
Table 4: Project Team List	8
Table 5: Alternatives to the Undertaking	10
Table 6: Government Comments from Project Initiation Stage	16
Table 7: Summary of Horizontal Curves on Highway 69	37
Table 8: Summary of Vertical Curves on Highway 69	37
Table 9: Location of Fully-Paved and Partially-Paved Shoulders on Highway 69	38
Table 10: Summary of Side Roads	39
Table 11: Summary of Entrances	39
Table 12: Existing Highway 69 Right-of-way	39
Table 13: Summary of Existing Utilities	40
Table 14: Summary of Existing Year 2000 Traffic Volumes on Highway 69	40
Table 15: Summary of Projected Traffic Volumes on Highway 69	40
Table 16: Summary of Collision Records on Highway 69 by Type and Classification for the Time Period 1996 to 2000	41
Table 17: Highway 69 Collision Rate (5-year period 1996 to 2000)	42
Table 18: Corridor Selection Criteria	46
Table 19: Description of Potential Mitigation Rankings	47
Table 20: Factor Ranking and Associated Public Importance Weighting	47

Table 21: Description of Potential Mitigation Rankings	48
Table 22: Public Questionnaire Results on Planning Priorities Engineering and Environmental Factors	48
Table 23: Public Questionnaire Results on Planning Priorities Socio-Economic and Environmental Factors	48
Table 24: Highway 69 PIC Survey Results Average Weighting	49
Table 25: Final Group Weighting	49
Table 26: Elements of the Evaluation Process	49
Table 27: Government Comment Summary – Corridor Stage 1994-1995	54
Table 28: Evaluation Factors for Corridor Alternatives	59
Table 29: Public Input Received and Response Provided From Public Information Centre – October 2003	63
Table 30: Description of Route Alternatives	68
Table 31: Evaluation Factors	69
Table 32: Alternative Interchange Configurations and Locations – Crooked Lake Road	78
Table 33: Advantages and Disadvantages for Alternative Interchange Configurations at Crooked Lake Road	78
Table 34: Alternative Interchange Configurations and Locations – Highway 637	83
Table 35: Advantages and Disadvantages for Alternative Interchange Configurations at Highway 637	83
Table 36: Public Input Received and Response Provided – PIC March 2004	88
Table 37: Summary of Refinements to the Preferred Route Plan	91
Table 38: Summary of Highway 69 Horizontal Curves and Spirals	91
Table 39: Summary of Highway 69 Vertical Curves	99
Table 40: Summary of Highway 69 Cross-Section Grading Requirements	99
Table 41: Summary of Interchange Ramp Sight Distance Requirements	103
Table 42: Summary of Interchange Ramp Cross-Section Grading requirements	103
Table 43: Alternative Intersection and Ramp Terminal Configurations at an Interchange	103
Table 44: Summary of Major Structures	105
Table 45: Summary of Snowmobile and Wildlife Structures	106
Table 46: Summary of Entrances	108
Table 47: Phase 1 Passing Lane Analysis	109

TABLE OF CONTENTS

PAGE

PAGE

Table 48: Construction Staging and Traffic Management Plan Summary	110
Table 49: Utility Relocations	113
Table 50: Hydrologic Modeling Parameters	117
Table 51: Summary of Modeling Results	117
Table 52: Recommended Highway Culverts	118
Table 53: Summary of Subsoil Conditions and Alternative Treatments Swamp Crossings, Deep Cuts and High Fills	120
Table 54: Recommended Locations for Foundation Investigations Structures and Culverts	123
Table 55: Recommended Locations for Foundation Investigations – Embankments	123
Table 56: Summary of Road Closings	124
Table 57: Summary of Illumination Requirements	125
Table 58: Summary of Estimated Costs	126
Table 59: Balance of Construction Materials	126
Table 60: Fisheries Impacts and Mitigation	137
Table 61: Summary of Terrestrial Issues and Mitigation	140
Table 62: Public Input Received and Response Provided	150
Table 63: Summary of Environmental Concerns and Commitments	153

PLANS AND PROFILES OF THE RECOMMENDED IMPROVEMENT PLAN

PRELIMINARY STAGING DETAILS

BRIDGE DRAWINGS FOR THE RECOMMENDED PLAN

APPENDICES

A	STUDY DESIGN REPORT
B	NEWSPAPER NOTICES AND NOTIFICATION MATERIALS
C	PUBLIC INFORMATION CENTRE MATERIALS
D	HIGHWAY 69 PROJECT WEB SITE
E	INPUT RECEIVED AND CORRESPONDENCE
	E-1: Input Received from Route Planning Study (1995)
	E-2: Agency Correspondence (Since 2003)
	E-3: External Agency Meeting Notes
	E-4: Summary of External Agency Input
	E-5: First Nation Consultation
F	TERRESTRIAL RESOURCES: EXISTING CONDITIONS REPORT
G	EXISTING CONDITIONS FISHERIES ASSESSMENT
H	NOISE IMPACT STUDY
I	STAGE 1 AND 2 ARCHAEOLOGICAL ASSESSMENT
J	TRAFFIC OPERATIONS AND COLLISION ANALYSIS REPORT
K	FOUNDATION ASSESSMENT REPORTS
	K-1: Alternate Route Foundation Assessment Report
	K-2: Preliminary Foundation Investigation and Design Report, Swamp Crossings, Deep Cuts and High Fills
L	EVALUATION OF ALTERNATIVES
M	HORIZONTAL ALIGNMENT FOR RECOMMENDED PLAN
N	ALTERNATE ROUTE GEOTECHNICAL ASSESSMENT REPORT
O	DRAINAGE REPORT AND CULVERT INSPECTION REPORT
P	PRELIMINARY FOUNDATION REPORTS – SELECTED STRUCTURES
	P-1: Preliminary Foundation Investigation and Design Reports—Selected Structure Locations
	P-2: Murdock River Borehole Information